



# Demonstrations on Space Laser Communications in Japan

**Morio Toyoshima and Yoshihisa Takayama**

*Space Communication Systems Laboratory*

*Wireless Network Research Institute*

*National Institute of Information and Communications Technology (NICT)*

Mail: [morio@nict.go.jp](mailto:morio@nict.go.jp)



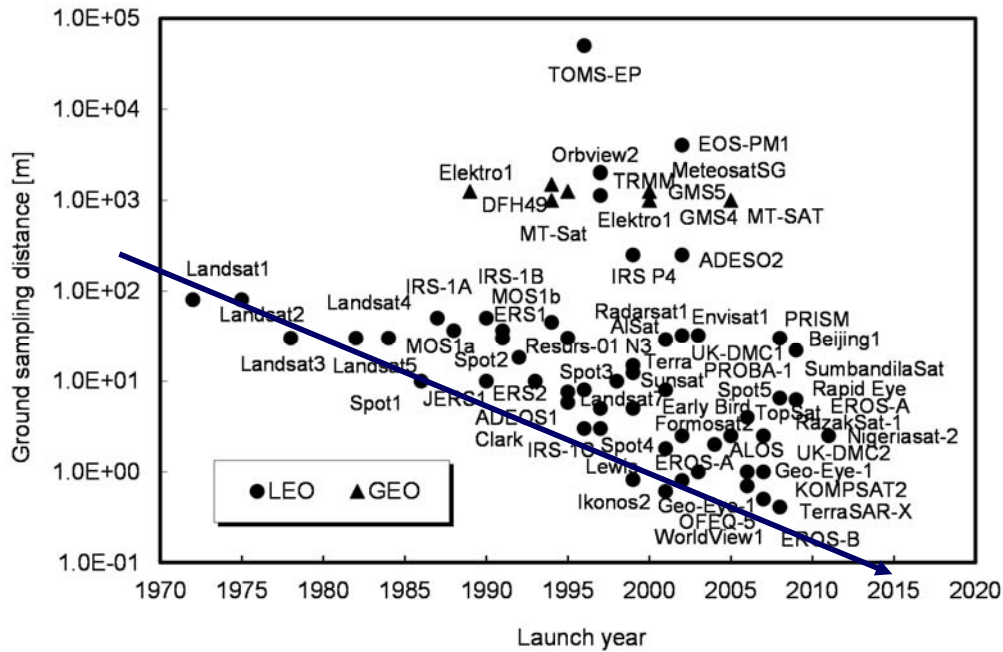
## Outline

---

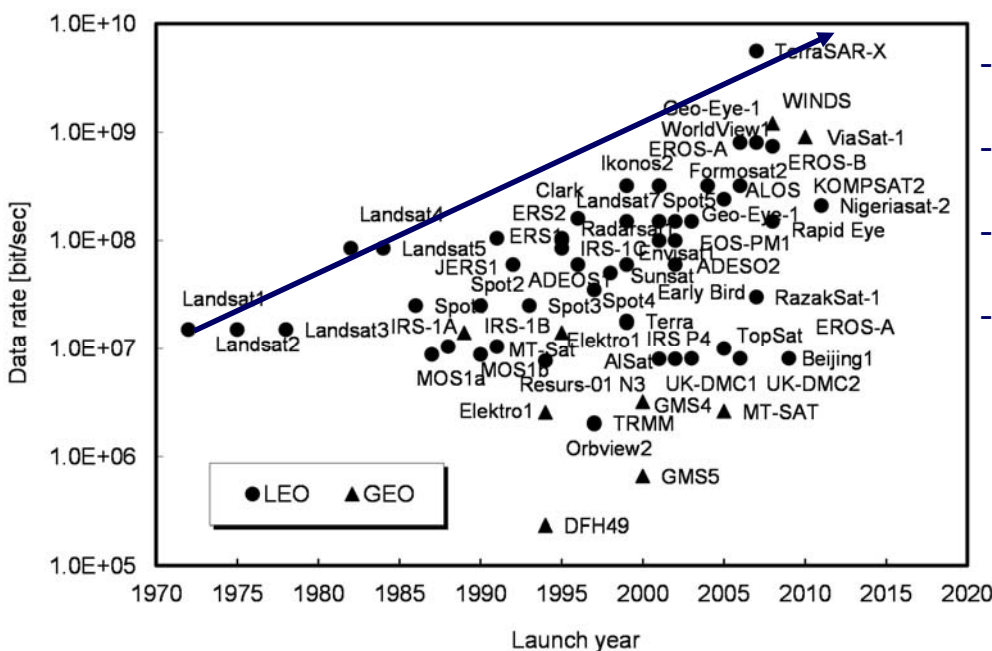
- Recent trends
  - Ground Sampling Distance (GSD)
  - Data rate requirement
- Past space laser communication projects
  - ETS-VI/LCE project
  - OICETS/LUCE project
  - NeFOC project (airborne mission)
- Future laser communication projects
  - SOCRATES/SOTA project
  - VSOTA project
  - Shindai-sat project
  - JAXA's pre-project
- Activities on Free-space QKD in NICT
- Concluding remarks



# GSD trends for Earth observation satellites



# Data rate requirement after 2020

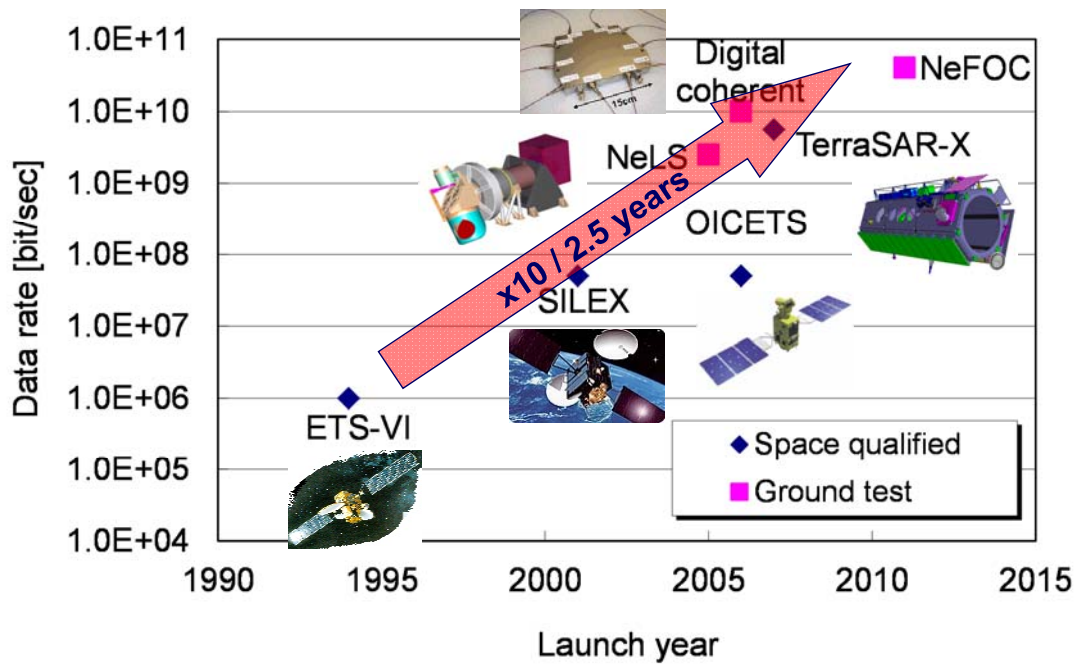


- Data rate >~20 Gbps
- Sensor resolution <GSD 10 cm
- Memory size >~1 Tbytes
- Digitized bits >~14 bits

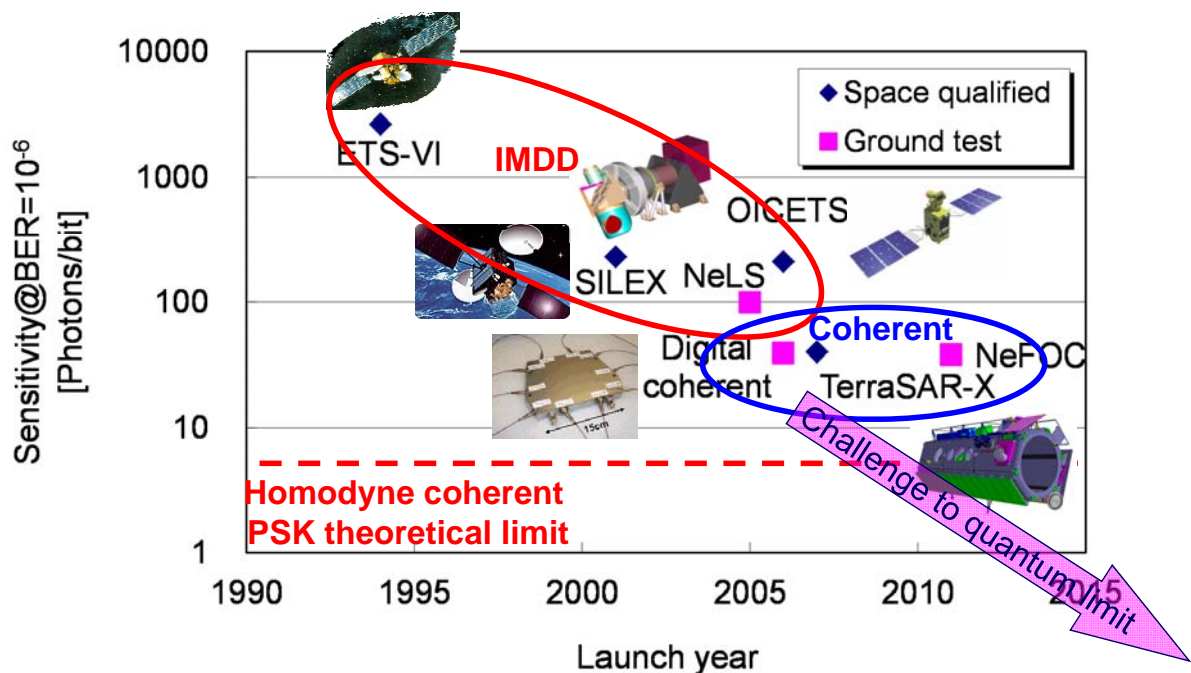
Gbps-class laser communication is inevitable for data download from observation satellites.



# Trends of data rate for space laser comm.



# Trends of optical receiver sensitivity

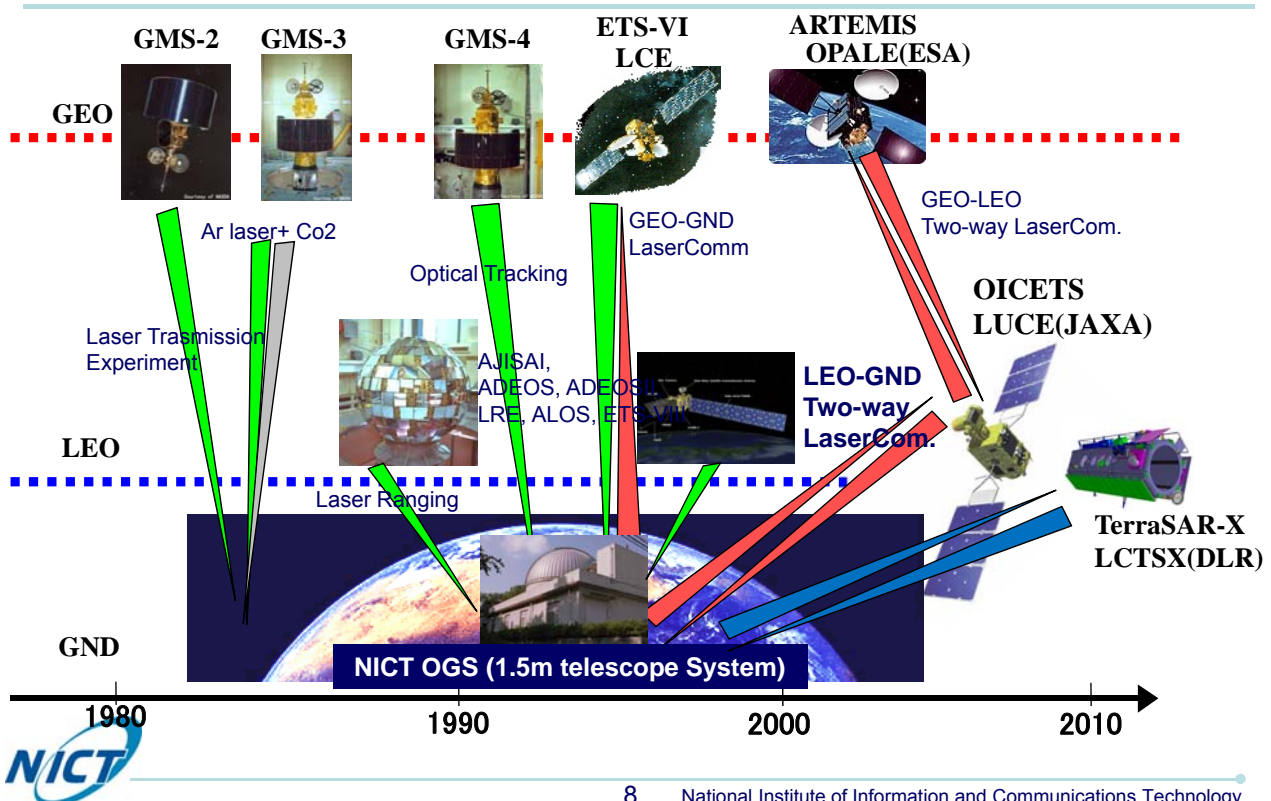


# Space-based laser communication programs


	Asia/Japan	NASA/US	Europe
Past	<ul style="list-style-type: none"> <li>- 1994: <b>ETS-VI</b> (GEO-GND) 0.8<math>\mu</math>m/0.5<math>\mu</math>m, <b>IMDD</b>, 1Mbps</li> <li>- 2006: <b>OICETS</b> (LEO-GEO, LEO-GND) 0.8<math>\mu</math>m, <b>IMDD</b>, 50Mbps</li> <li>- 2011: <b>NeFOC</b> (Air-GND) 1.5<math>\mu</math>m, <b>QPSK</b>, 40Gbps</li> </ul>	<ul style="list-style-type: none"> <li>- 2000: <b>STRV-2</b> (LEO-GND, Failure) 0.8<math>\mu</math>m, <b>IMDD</b>, 1.2Gbps</li> <li>- 2001: <b>GeoLITE</b> (GEO-GND)</li> <li>- 2008: <b>NFIRE</b> (LEO-LEO) 1.06<math>\mu</math>m, <b>homodyne BPSK</b>, 5.6Gbps</li> <li>- 2009: DARPA <b>ORCA</b> (Air-Air-GND) TRL6</li> </ul>	<ul style="list-style-type: none"> <li>- 2001: <b>SILEX</b> (GEO-LEO, GEO-GND, GEO-Air) 0.8<math>\mu</math>m, <b>IMDD</b>, 50Mbps</li> <li>- 2008: <b>TerraSAR-X</b> (LEO-LEO, LEO-GND) 1.06<math>\mu</math>m, <b>homodyne BPSK</b>, 5.6Gbps</li> </ul>
Future plan	<ul style="list-style-type: none"> <li>- 2013: <b>RISESAT/VSOTA</b> (LEO-GND) 0.98/1.5<math>\mu</math>m, <b>IMDD</b>, ~1kbps</li> <li>- 2013: <b>SOCRATES/SOTA</b> (LEO-GND) 0.98/1.5<math>\mu</math>m, <b>IMDD</b>, 10Mbps</li> </ul>	<ul style="list-style-type: none"> <li>- 2013: <b>LLCD/LADEE</b> (Lunar-GND) 1.5<math>\mu</math>m, <b>PPM</b>, 622Mbps</li> <li>- 2016: <b>LCRD</b> (Laser Communications Relay Demonstration) 1.5<math>\mu</math>m, <b>DPSK/PPM</b>, 2.8G/622Mbps</li> <li>- DARPA <b>System F6</b></li> </ul>	<ul style="list-style-type: none"> <li>- 2012: <b>OSIRIS</b> 1.5<math>\mu</math>m, <b>IMDD</b>, 20Mbps</li> <li>- 2013: <b>Alphasat/EDRS</b> (European Data Relay System) 1.06<math>\mu</math>m, <b>homodyne BPSK</b>, ~1.8Gbps</li> </ul>



# Space laser communications in NICT



# Engineering Test Satellite VI (ETS-VI) Experiments (Dec. 1994 - July 1996)



ETS-VI (GEO)

Laser Communication Equipment (LCE)

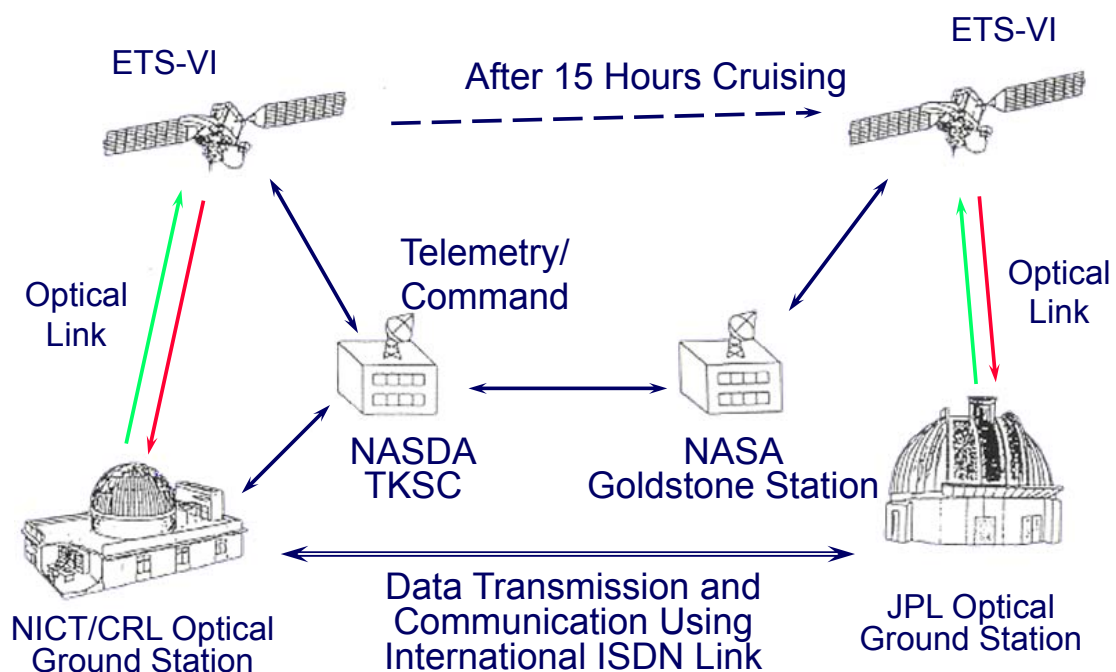


NICT optical ground station

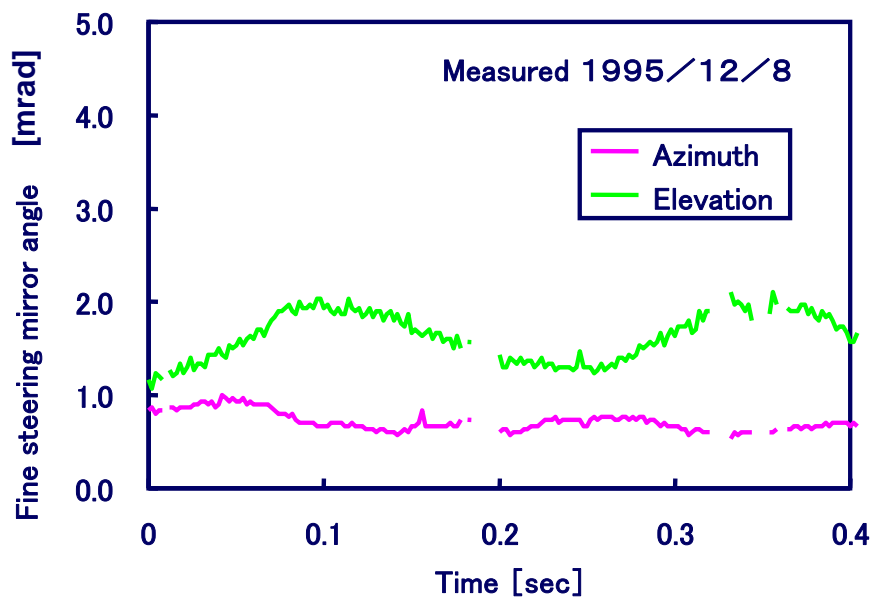
- 1 Mbps bi-directional optical link experiment
- 22 kg, 60 W onboard equipment verification



## Experimental configuration with JPL



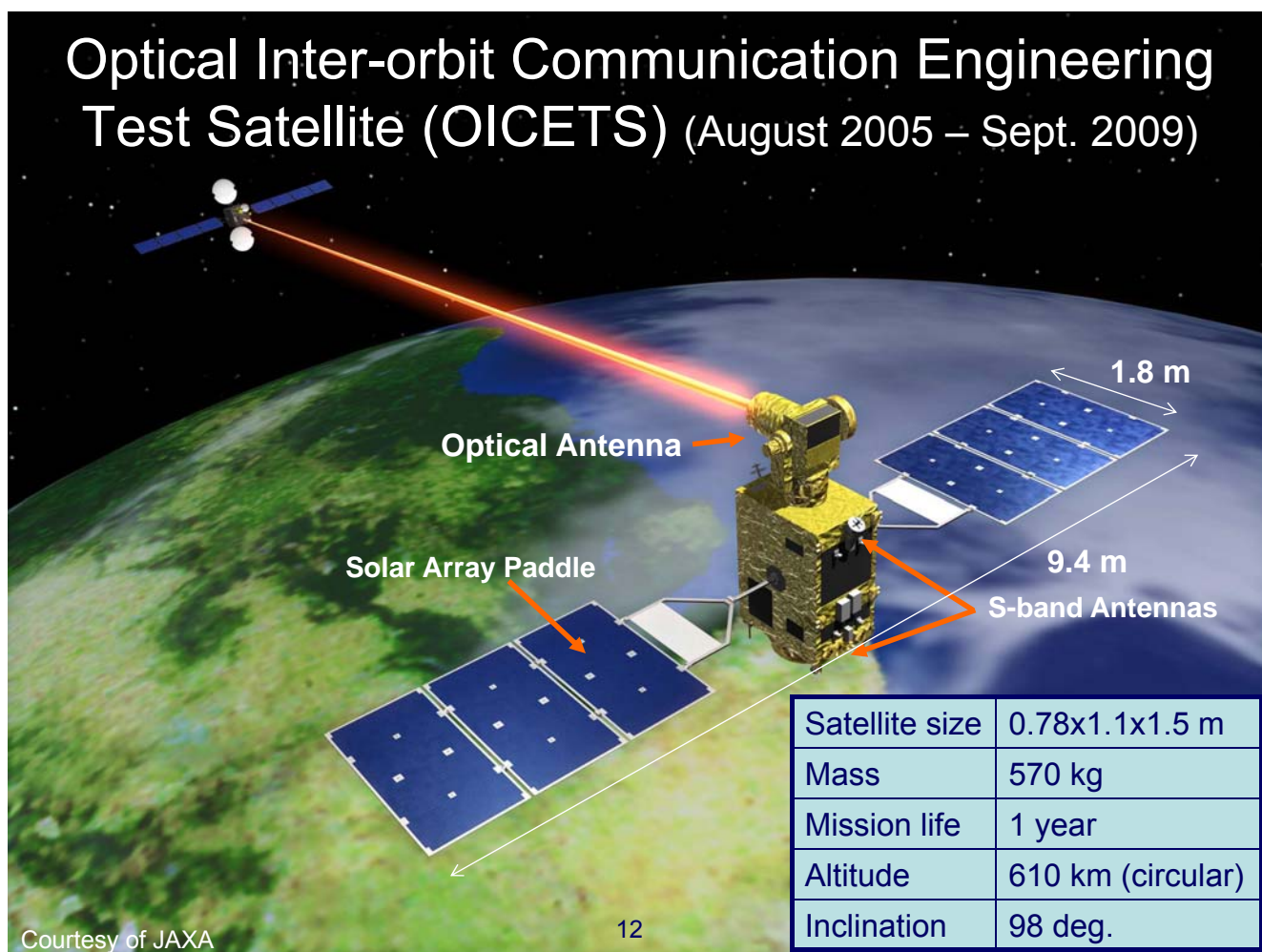
# Decoded telemetry data via optical communication link with 1 Mbps



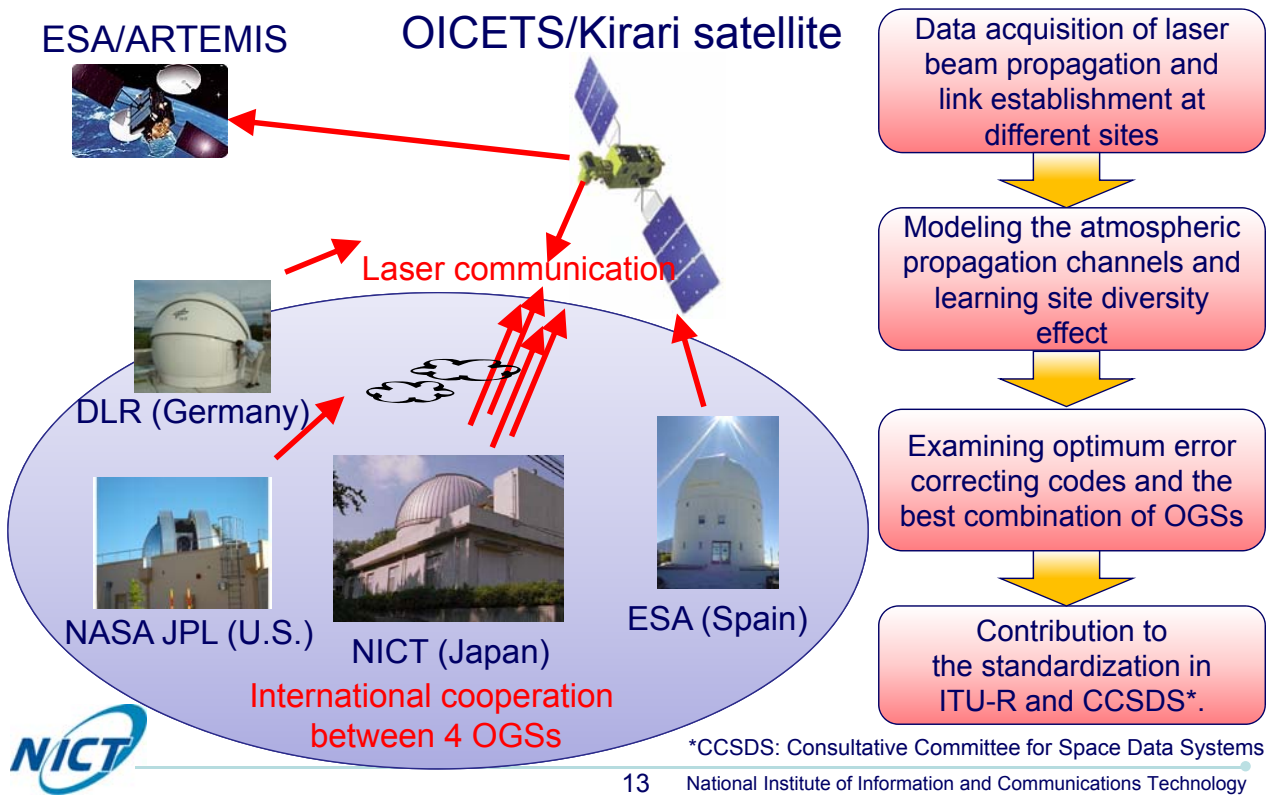
Sampling freq. 500Hz



## Optical Inter-orbit Communication Engineering Test Satellite (OICETS) (August 2005 – Sept. 2009)

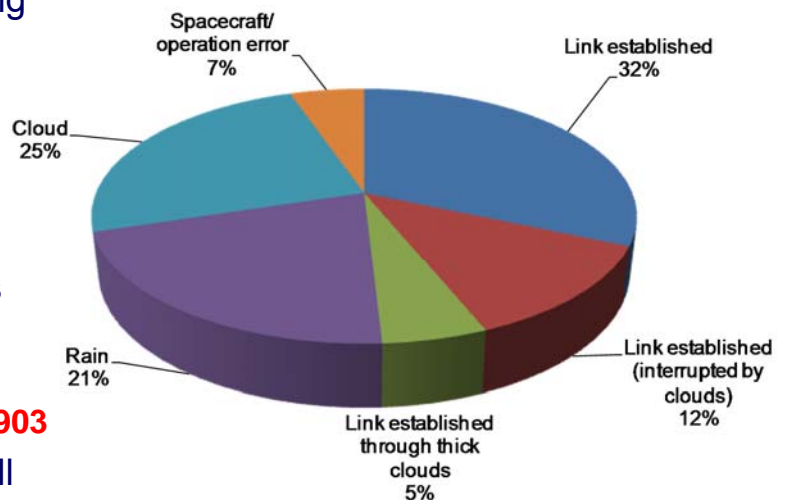


# International laser communications experiment




# Statistics of link establishment

- Probability of success during all the experiments
  - NICT: 49.1 %
  - NASA JPL: 57.1 %
  - DLR: 60.0 %
  - ESA: 88.9 %
- Total probability of success between Earth and space:
  - $1 - [(1 - 0.491) \times (1 - 0.571) \times (1 - 0.60) \times (1 - 0.889)] = 0.9903$
- Four OGSs combination will help to download massive data from space with the probability of 99%.



Statistics of link establishment at NICT

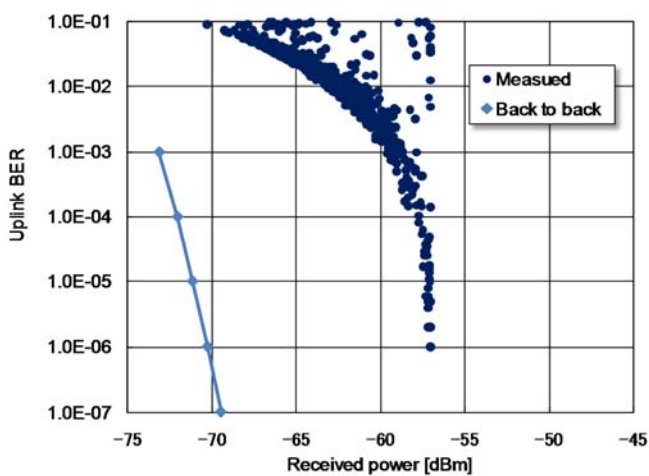
# Acquisition and tracking



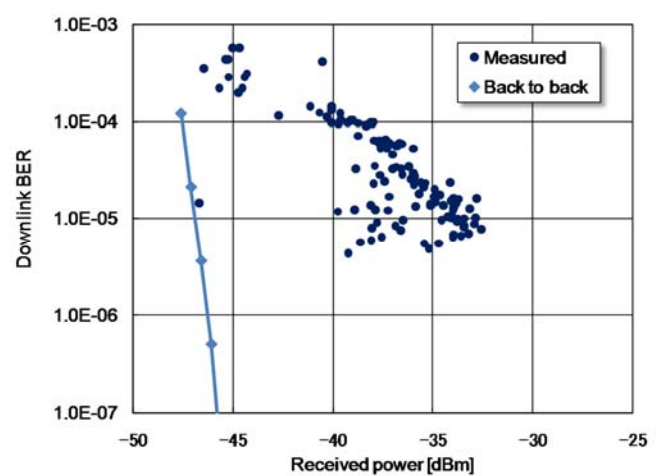
Wide FOV CCD	CCD at Tx bench
Guide Telescope	CCD at Rx bench



# BER performances



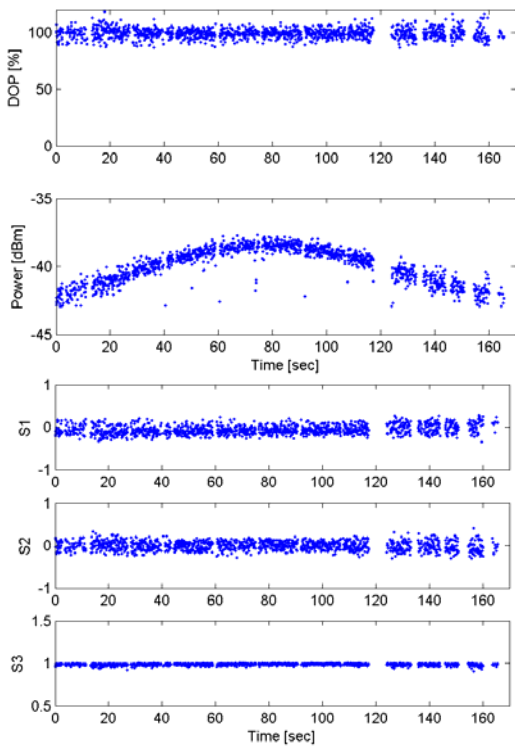
Uplink BER characteristics



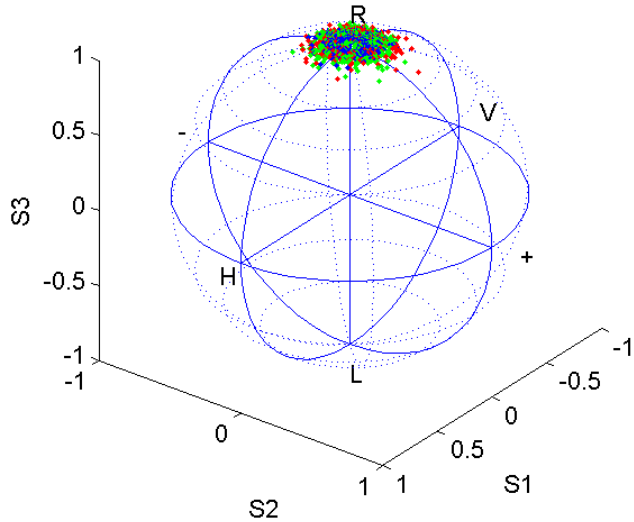
Downlink BER characteristics



# Polarization characteristics through space-to-ground atmospheric paths



Polarization rms error:  $1.6^\circ$  (2.8%)  
 DOP:  $99.4 \pm 4.4\%$

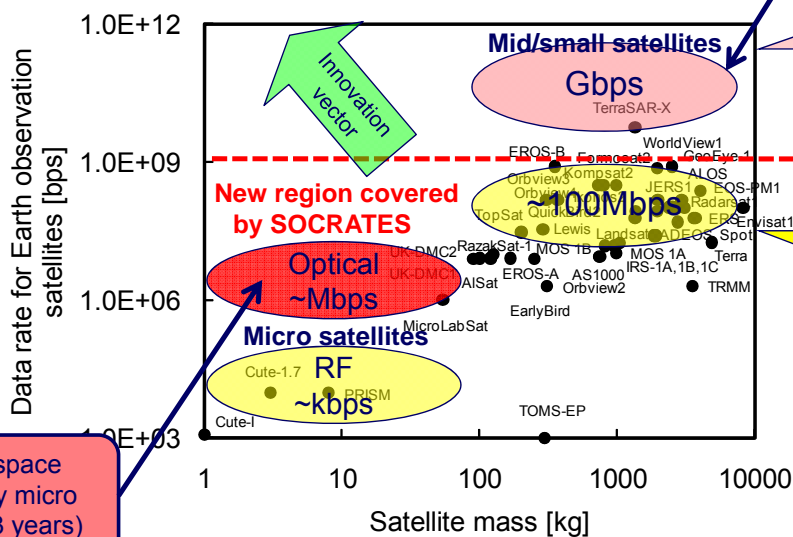


Toyoshima, et. al., Optics Express, 17(25), (2009)

# Laser communication infrastructure for micro-satellites

Short term space verification of component level technologies by micro-satellites

High-end communications by mid/small satellites (5~ years)



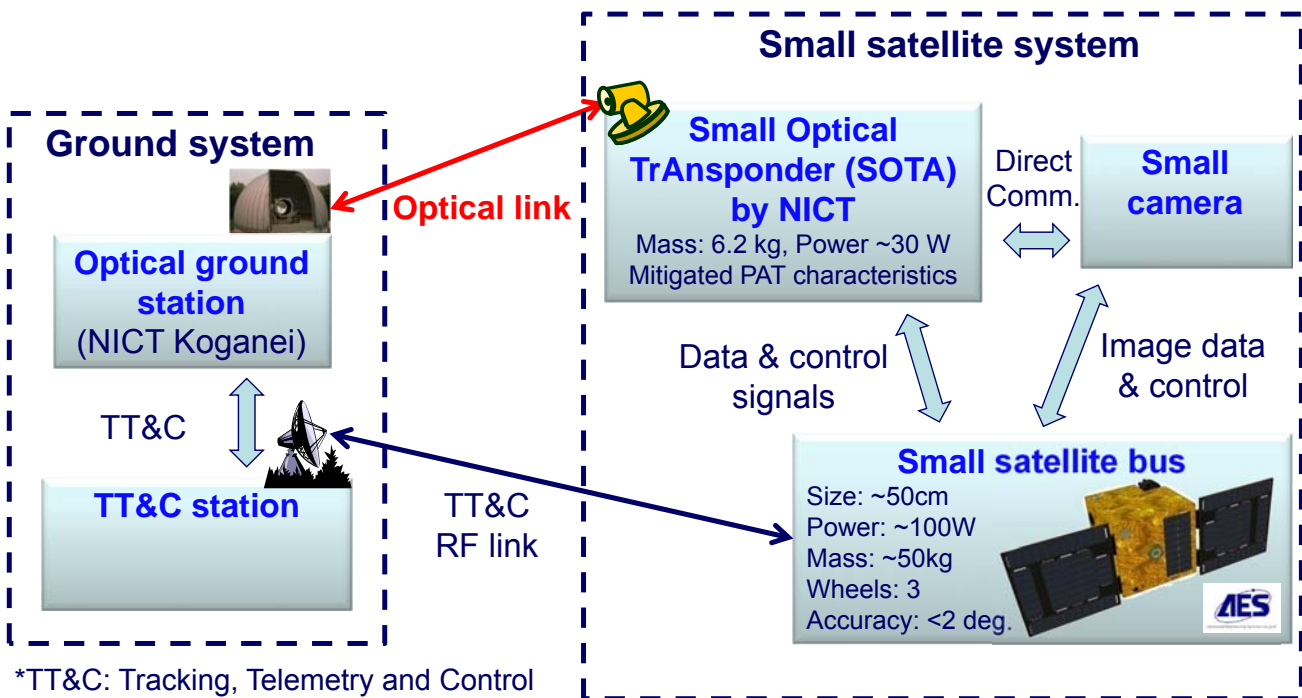
Quasi realtime data transmission via site diversity

Offline transmission only

Short term space verification by micro satellites (2~3 years)



# Space Optical Communications Research Advanced Technology Satellite (SOCRATES)



\*TT&C: Tracking, Telemetry and Control




## Small Optical TrAnsponder (SOTA) mission

### Main objectives:


- In-orbit verification of acquisition, tracking and pointing performances
- Data acquisition of laser beam propagation at various wavelengths
- Laser communication experiments with coding
- Basic experiments for satellite QKD
- Experiments with international Optical Ground Stations (OGSs)

Basic experimental items for satellite QKD	
Protocol	Quasi B92
Clock rate	10 MHz
Mean photon number	~0.1 photons/pulse at the OGS
Measurement	
QBER	To be measured
Dark count rate	To be measured

### Small Optical TrAnsponder (SOTA) by NICT



### 50-kg-class small satellite



## Hodoyoshi Program (Professor Nakasuka, The University of Tokyo)

- Development of five 50kg class micro-satellites
- Launch is planned in the Japanese fiscal year of 2013
- One of the satellites is an international scientific micro-satellite (RISESAT) (Tohoku University is responsible for the project management)

## RISESAT: Rapid International Scientific Experiment Satellite


### Mission Objectives

- Demonstrate international scientific missions by inviting instruments from abroad
- Investigation on advanced bus system technologies for future scientific micro-satellites
- Development of a reliable, robust and cost effective micro-satellite bus system


### Expected effects

- Realization of mechanism of rapid demonstration of scientific missions in the future
- Improvement of microsatellite technologies which enables future challenging scientific missions
- Commercial spin-off of providing cost-effective microsatellite bus systems

<b>Size and weight</b>	
size	Smaller than W 500 x D 500 x H 500 mm
weight	Max. 60. Typ. less than 55 kg
<b>Orbit</b>	
type	Sun Synchronous Orbit
local time	9:00-15:00 (Default LTDN 11:00)
altitude	between 500 - 900 km
inclination	approx. 98 deg
<b>Attitude determination and control</b>	
method	3-axis stabilization
pointing accuracy	< 0.1° (3σ) (Reqs.), < 0.04° (3σ) (Objectives)
pointing stability	6"/s
sensors	star sensor (2), FOG (3-axes), magnetometer (3-axes), GPS receiver (1), course and accurate sun sensors(4π)
actuators	reaction wheels (4) magnetic torquers (3-axes)
<b>Power supply</b>	
solar cells	GaAs multijunction cell 10 series x 5 parallel x 3 panels (Deployable panels and one body panel) 10 series x 1 parallel + 10 series x 2 parallel
battery unit	9 series x 2 parallel NiMH (3.7Ah, 18V)
max. power generation	> 100 W
max. power consumption	> 50 W
<b>Communication</b>	
command uplink	UHF, 2400bps at Sendai station, Japan
HK downlink	S-Band, 0.1W, 38400pbs - max. 500Kbps main: Sendai station, Japan sub: Fukui Univ. of Tech. station, Japan sub: Kiruna station, Sweden
Mission Data downlink	X-band, max. 2.45Mbps main: Fukui Univ. of Tech. station, Japan sub: Sendai station, Japan



Launch configuration



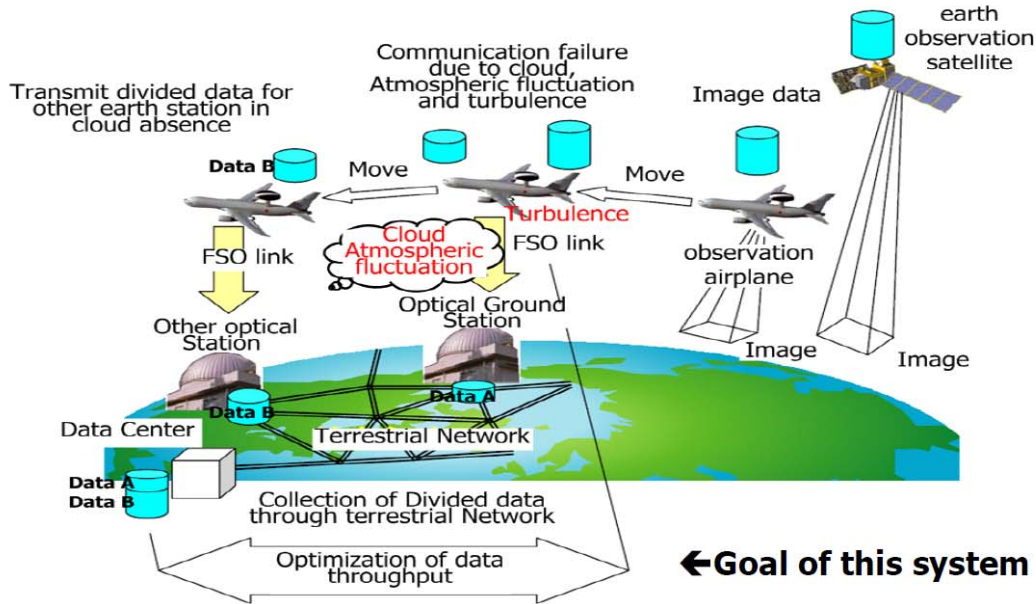
After panel deployment

## 2. Recent R&D

### High Speed FSO (NeFOC Project)

**High speed free space optical communication network for data transmission from Airplane or LEO satellite**

- Large amount of Data transmission in short period of time is required.

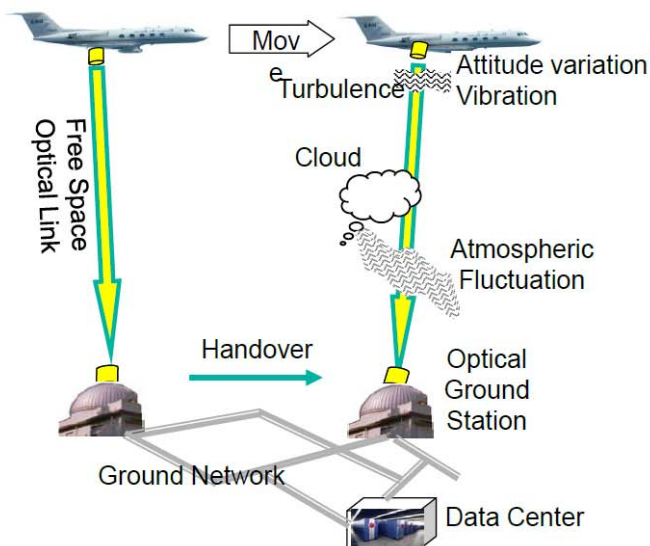


Reference: Y.Suzuki, et al., "Optical Free Space Communication System for 40Gbps Data Downlink from Satellite/Airplane", 29th AIAA International Communications Satellite Conference, AIAA 2011-8011, December 2011

## 2 Recent R&D (High Speed FSO)

### System Concepts and Key Technology

#### Outline of the system




#### Problems for link connection

1. Abrupt disconnection of link caused by cloud and handover.
2. Degradation of communication efficiency caused by connecting different communication media.
3. Fluctuation of the received signal caused by the attitude variation and the vibration of the vehicle and atmospheric distortion.

#### Key Technologies

- Efficient link protocol for high speed data transmission (40Gbps) and a quick link recovery technique.
- Digital coherent detection scheme and highly efficient error correction method using LDPC.
- Small and light onboard optical terminal which perform coarse and fine pointing and tracking.
- Adaptive optics which compensate atmospheric turbulence effect based on real-time feedback control.

# 2 Recent R&D (High Speed FSO) Developed Optical Terminal



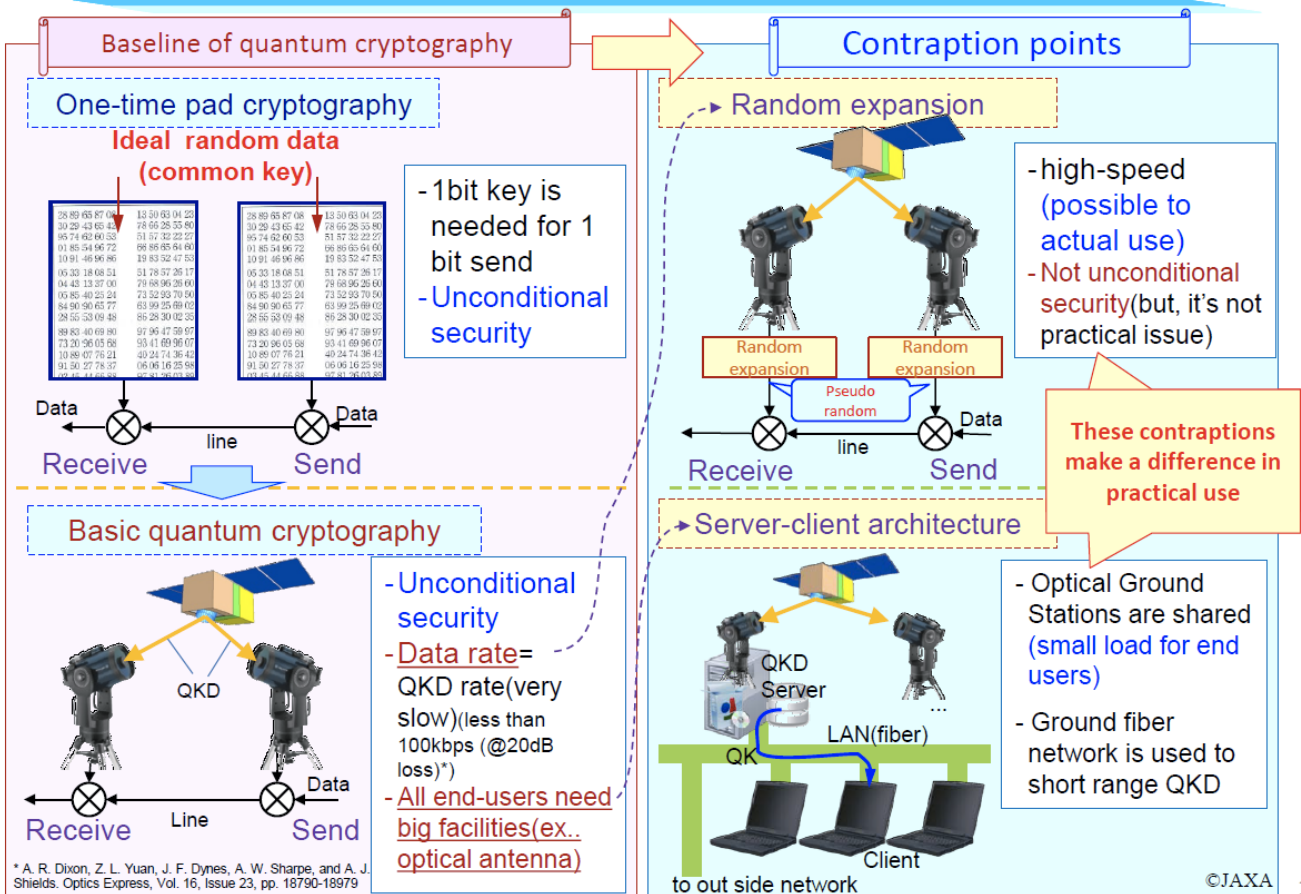

Mobile Terminal

Item	Specification
Size	380×420×531mm
Optical I/O Diameter ( window )	110mm
AZ-axis Angle Range	±280deg.
EL-axis Angle Range	±115deg.
Moment of Inertia	1.77e-01 kg·m <sup>2</sup> (EL) 0.67 kg·m <sup>2</sup> (AZ)
Angle Resolution	0.01 deg.
Total Weight	35kg

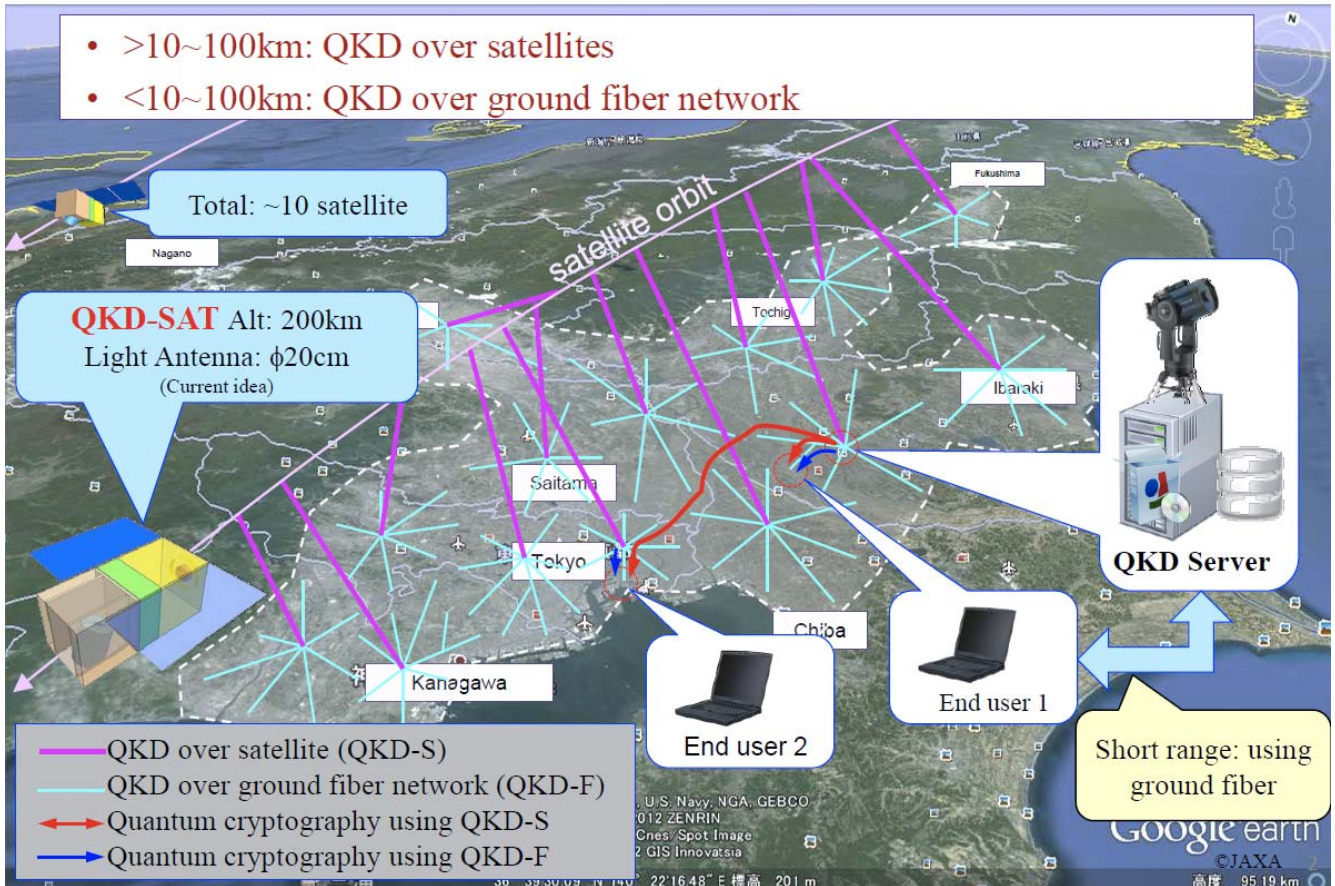


Outdoor communication link test using the mobile terminal

## 1. Contraption points of this mission



## 2. Total System Image (in future actual use phase)



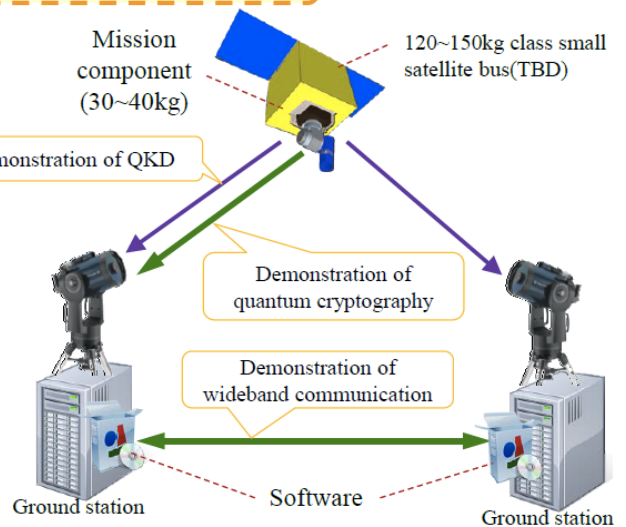
## 3. Plan for Flight Demonstration



### Objective

Acquire knowledge and knowhow for actual use.

- [Demonstration of QKD]**  
QKD will be done between satellite and ground station.
- [Demonstration of quantum cryptography]**  
Downlink some data from satellite using quantum cryptography.
- [Demonstration of wideband com.]**  
Wideband communication will be done between ground stations using random expansion.
- [Demonstration of actual use]**  
Open this communication line for common people via internet to get many operation case data.

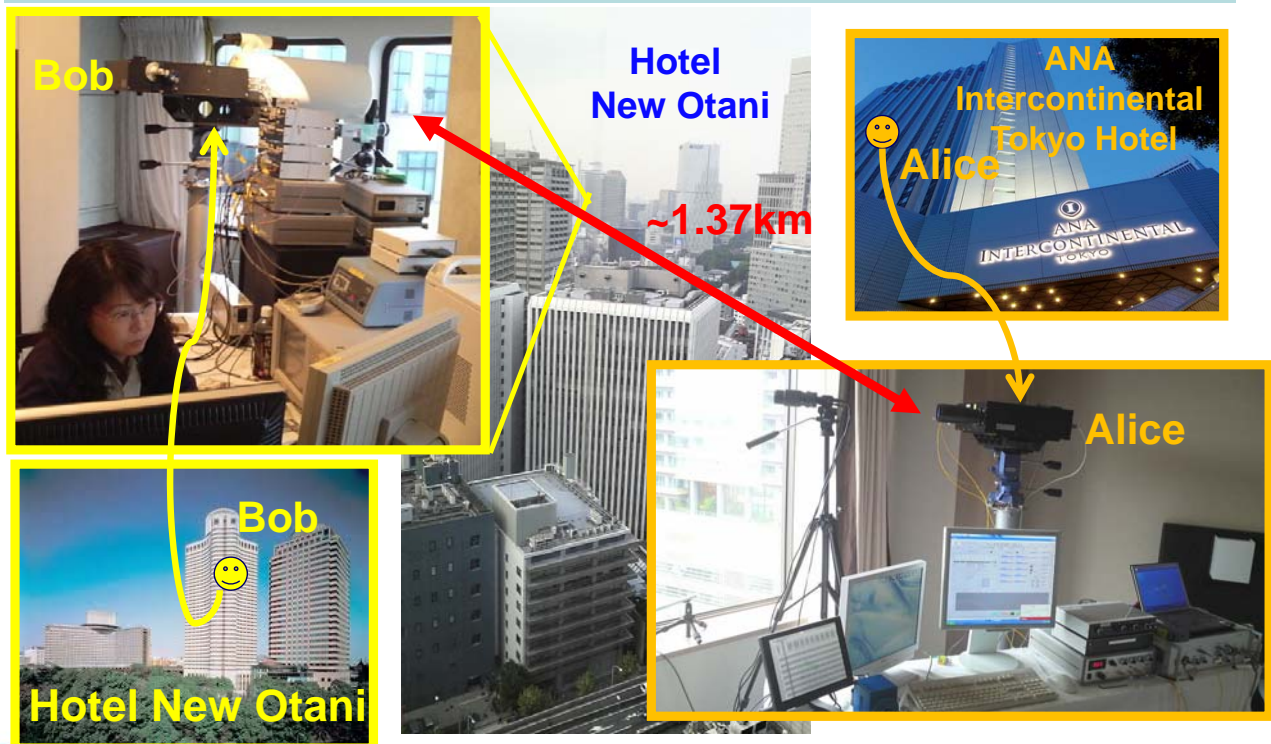


### Overall Plan

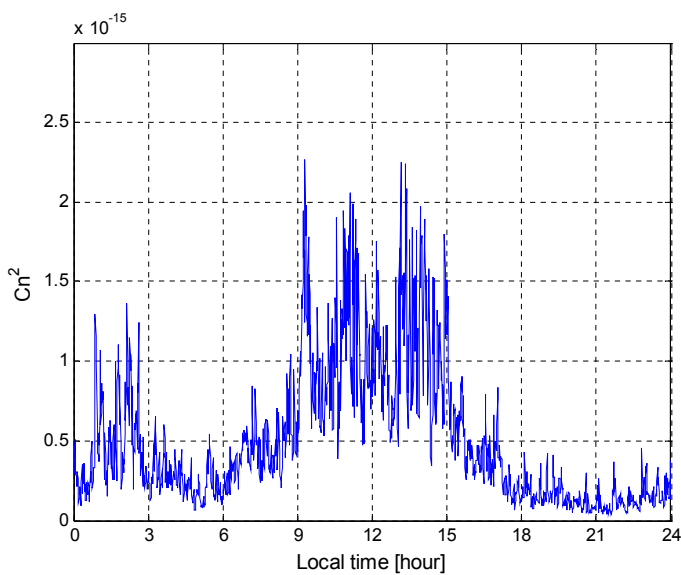
	FY2011	FY2012	FY2013	FY2014	FY2015	2016	2017~
Study Phase	Basic Study		System Study				
Development and Demonstration Phase				Development phase		Flight Demonstration	

(Tentative)

# Live demo: Free-space laser communication and QKD experiments in UQCC conference



## Measurement of $C_n^2$ between two buildings



Distance: 1.35km, Height of the link: 138m



Scintillometer (Tx)



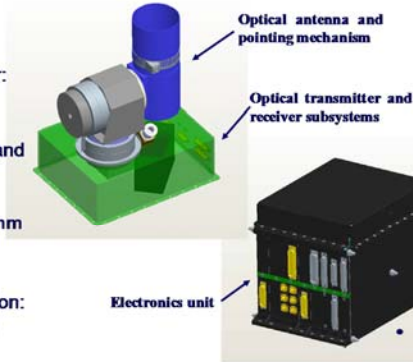
Scintillometer (Rx)



# Conceptual designs for satellite QKD

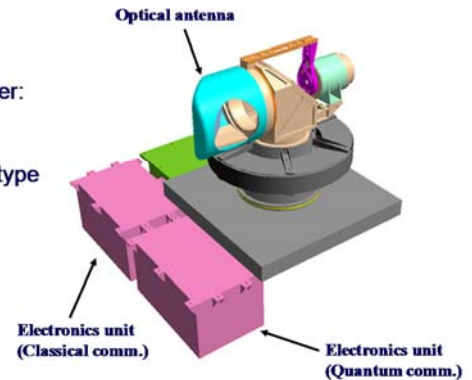
## Terminal model 1: WCP + decoy

- Protocol: WCP+decoy
- Antenna diameter: 125 mm $\phi$
- Antenna type: Cassegrain type and coude path
- Size: 305 x 390 x 125 mm
- Mass: 46 kg
- Power consumption: 97.4 W (nominal) 138 W (peak)

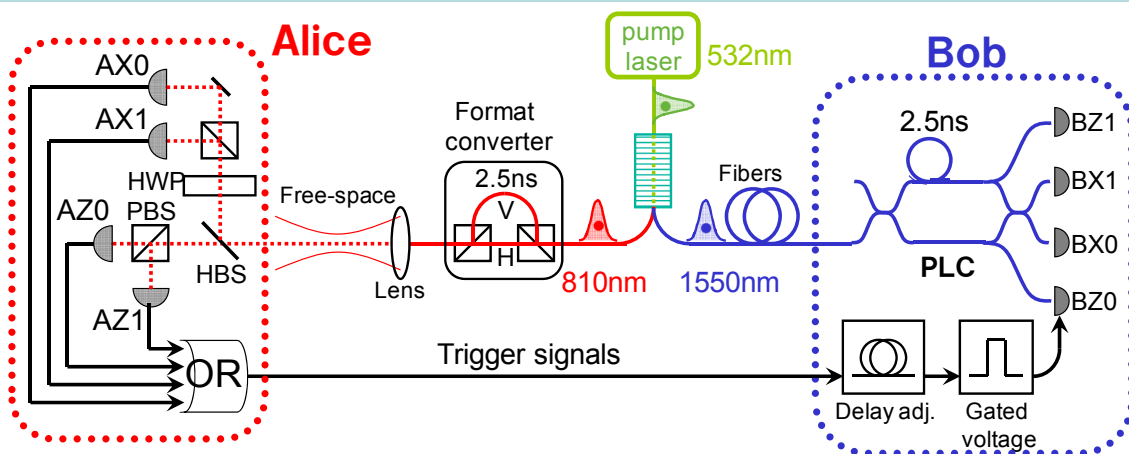


## Terminal model 2: Entanglement (E91)

- Protocol: Entanglement (E91)
- Optical antenna diameter: 100 mm $\phi$
- Antenna type: Cassegrain and Elbow type
- Size: 400 x 250 x 500 mm
- Mass: 37.5 kg
- Power consumption: 119.7 W



# Hybrid entanglement generation and verification experiment

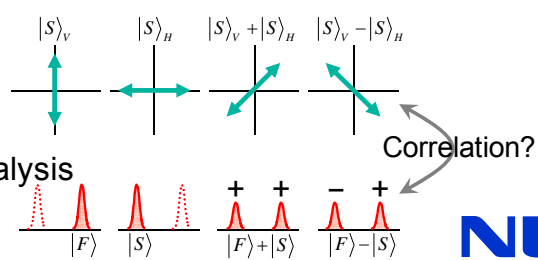


### • Alice: Polarization analysis

- Half-waveplate +PBS
- Si detector

### • Bob: Time-bin (phase/time) analysis

- Planer Lightwave circuit (PLC)
- InGaAs detector (gated mode)

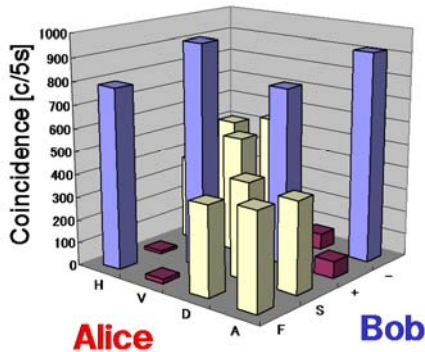


# Coincidence results

## Measurement results

- Visibility > 85.3% (beyond 70.7% of Bell's inequality)

 Polarization and time-bin entanglement  
 = *Hybrid entanglement*  Available for QKD



## Key generation rate

- Raw key ~1430 bps
- Sift key ~720bps

## Error rate

- 4.8 %

**NEC**

Fujiwara, et al., APL95, 261103 (2009).

Yoshino, et. al., Technical Report of QIT (2010)

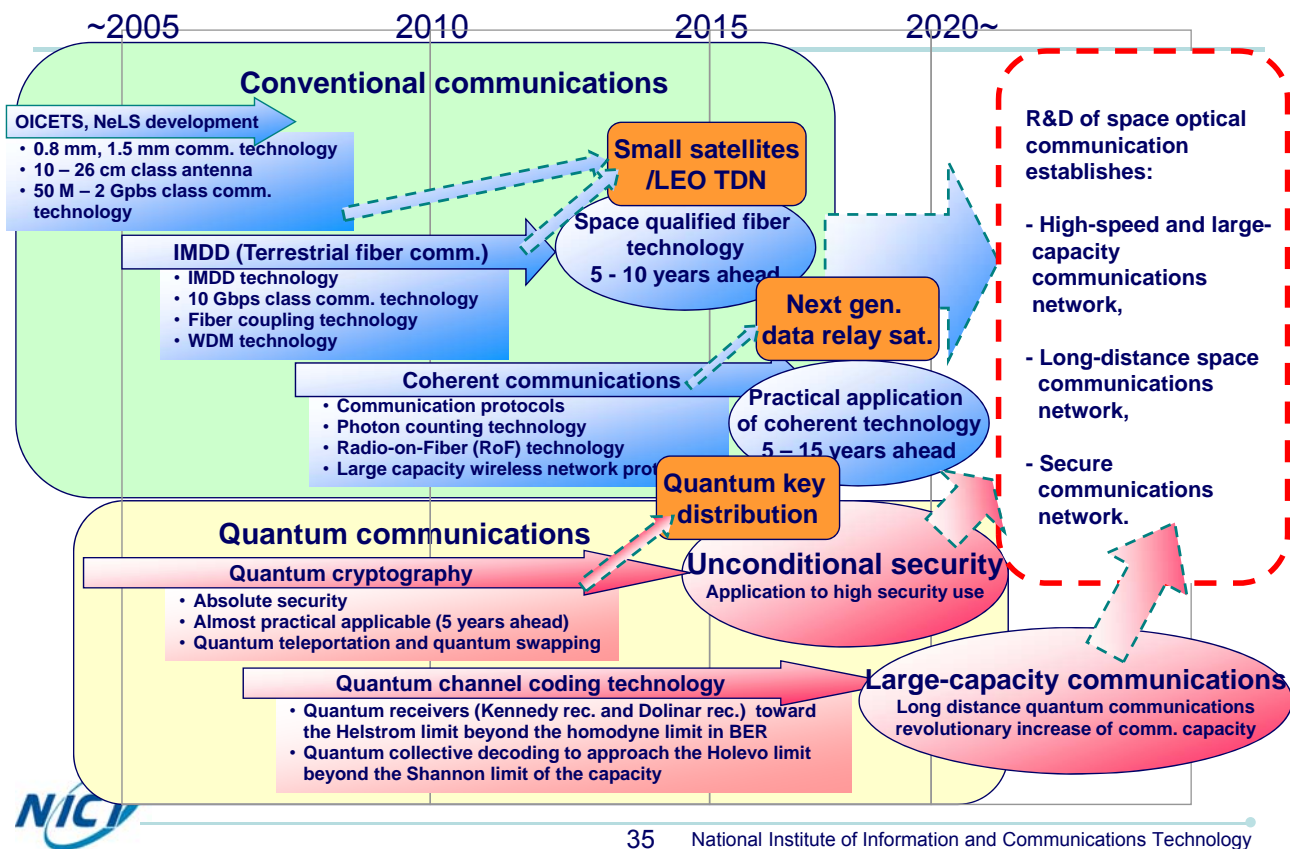


# High speed laser communication links and global QKD networks

Delivery of quantum keys via aircraft and satellites



# R&D load map for space optical communications



## Concluding remarks

- Recent trends of GSD and data rates for RF and optical links were introduced.
- Past Japanese laser communication missions such as ETS-VI/LCE and OICETS/LUCE projects were introduced.
- As an application to micro-satellites, new NICT's laser communication missions called SOCRATES/SOTA and RISESAT/VSOTA were introduced, and these micro-satellites are expected to be launched in 2013.
- Airborne 40-Gbps laser communication demonstration between a balloon and a mobile station called NeFOC project was introduced.
- Shindai-sat and JAXA's pre-project were introduced.
- Activities on Free-space QKD in NICT were shown.