

Lightning Talk: Landscape at the Intersection of Technology, Media, Environment

5 min: Landscape as Concept

5 min: Landscape as Practice

5 min: Case Study: Tempelhof and Presidio

Marcus Owens



UC Berkeley Dept of Landscape Architecture and Environmental Planning

Berkeley Center for Science, Technology, Medicine, and Society

5 min: Landscape as Concept

Disseno, Perspective, and the Rise of European Capitalism in the Italian City States

Edwin Panofsky, *Perspective as Symbolic Form*
Dennis Cosgrove, *Symbolic Form and the Social Landscape*



Detail from Abraham Bosse,
Les Perspectiveurs, 1648




Claude Gelle



Claude Gelle

“What is the moral cause of these sensations? Are they produced by Nature, by the grandeur of masses, the contour of forms, or the haven of plants? How can this haven, this view of Nature more or less rich, more or less pleasant, influence the mores and, primarily, the sensitivities of peoples? Of what consists the character of the vegetation of the tropics? What difference in physiognomy distinguishes plants from Africa from those of the New Continent? What analogy of forms unites Andean alpine plants with those found on the summits of the Pyrennées? These are questions little broached to at present, and doubtless deserved to occupy the physicist.”

Alexander von Humboldt *Essay on the Geography of Plants*



Making Landscapes Public: Landscape as Practice

PUNCH, OR THE LONDON CHARIVARI.—JULY 3, 1858.



FATHER THAMES INTRODUCING HIS OFFSPRING TO THE FAIR CITY OF LONDON.

(A Design for a Fresco in the New Houses of Parliament.)

PLAN von BERLIN

UMGEBUNG bis CHARLOTTENBURG



Übersichtskarte des Bebauungsplanes der Umgebungen Berlins.

Der Bebauungsplan in Rott entworfen und städtisch angeordnet für die Kgl. Bauverwaltung, die Kgl. Polizei-Präsidien, den Magistrat von Berlin und den Magistrat von Charlottenburg.

Berlin, den 22. April 1871.
Kgl. Bauverwaltung, Kgl. Polizei-Präsidien und Magistrat.
Verlag von Engelke und Kornemann.
Berlin, den 22. April 1871.


Kgl. Bauverwaltung, Kgl. Polizei-Präsidien und Magistrat.
Verlag von Engelke und Kornemann.

Kgl. Polizei-Präsidien
Verlag von Engelke und Kornemann.

Making Landscapes Public



Postcard for Schildhorn Denkmal in Grunewald from 1913, leading up to Gross-Berlin Gesetz


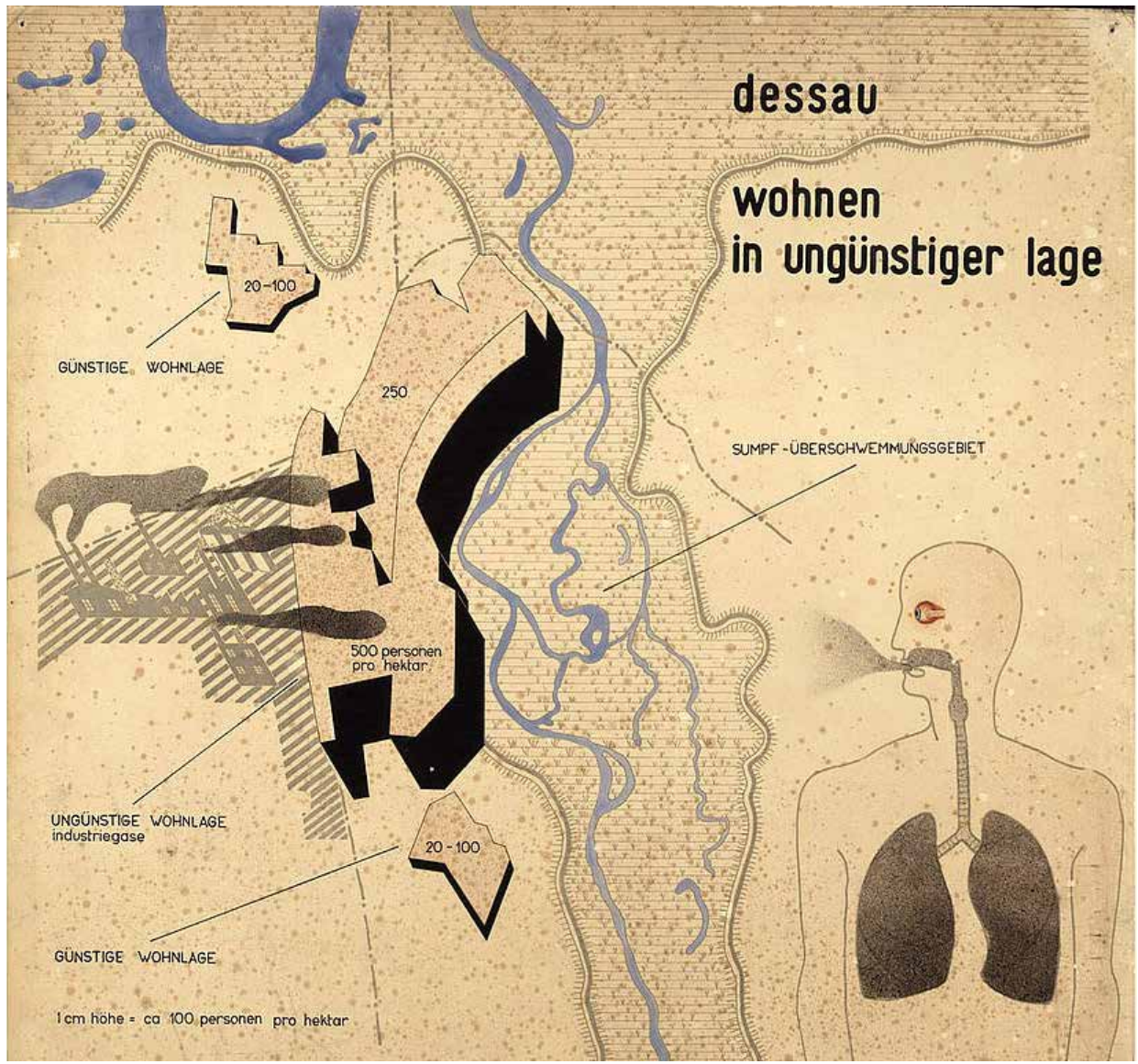


Great Falls of Yosemite, by Thomas Ayres Lithograph in Hutchinson's California Illustrated Magazine, 1856

Lebensraum and Landscape Essentialism



Heroic Modernism and the Functional Landscape



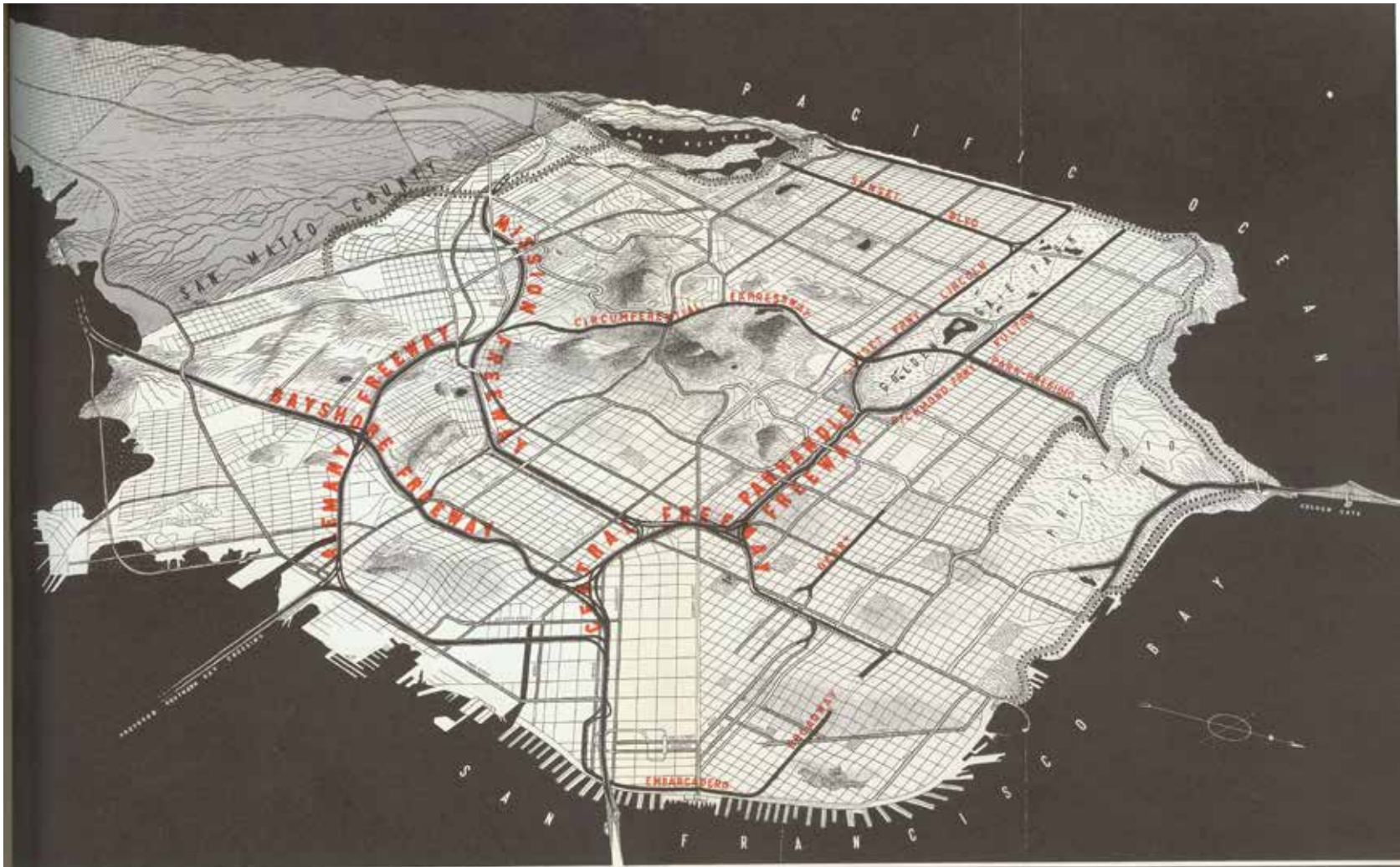
MAR 9 1948
SAN FRANCISCO
PUBLIC LIBRARY

NEW CITY

SAN FRANCISCO REDEVELOPED






SAN FRANCISCO CITY PLANNING COMMISSION




DE LEUW, CATHYER & CO., CONSULTING ENGINEERS
 LADISLAS SEGOE, CONSULTING CITY PLANNER

TRAFFICWAYS II PLATE 9
 SAN FRANCISCO DEPARTMENT OF CITY PLANNING

AIRVIEW OF CITY SHOWING TRAFFICWAYS

FREEWAYS 
 PARKWAYS 
 MAJOR THOROUGHFARE 
 EXPRESSWAYS 
 SECONDARY THOROUGHFARE 



OCTOBER 1948

DE LEW GATHER & CO. CONSULTING ENGINEERS
LADISLAS SEGOE CONSULTING CITY PLANNER

III

TRANSIT

5

PLATE

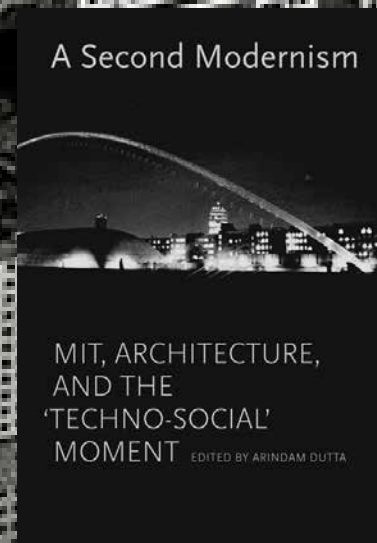


SAN FRANCISCO DEPARTMENT OF CITY PLANNING

PANHANDLE FREEWAY

SHOWING BUS STATION AT OVERHEAD CROSSING



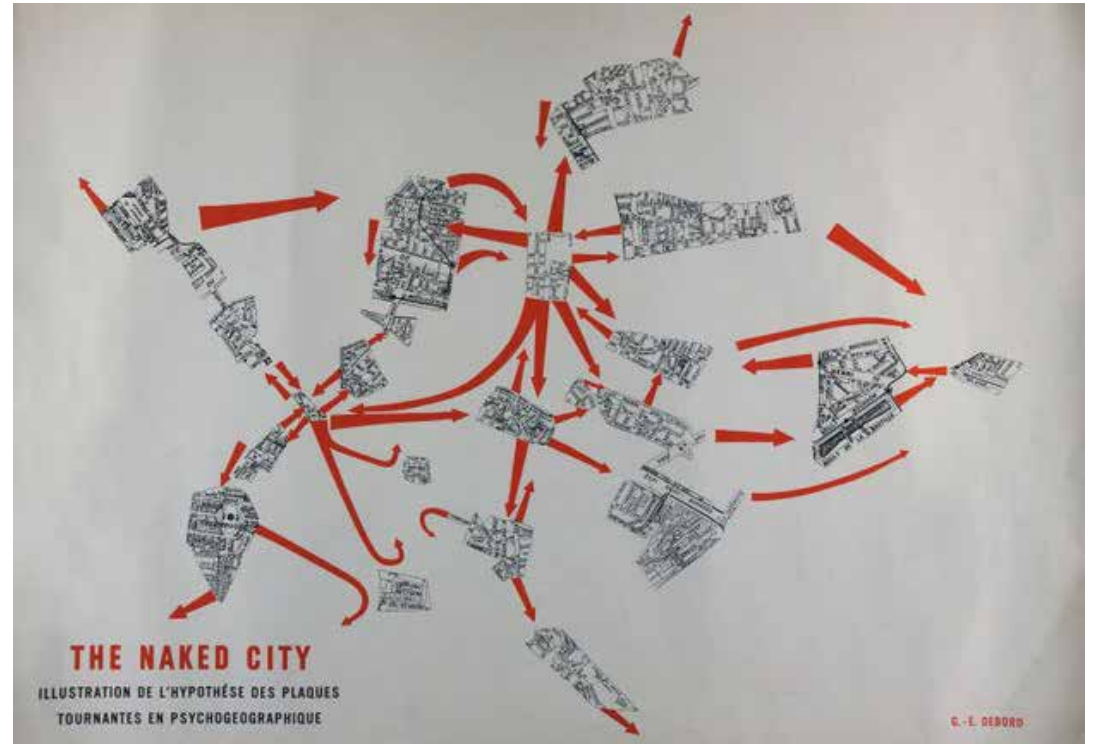
Filmore Zone A1 - San Francisco Redevelopment Agency



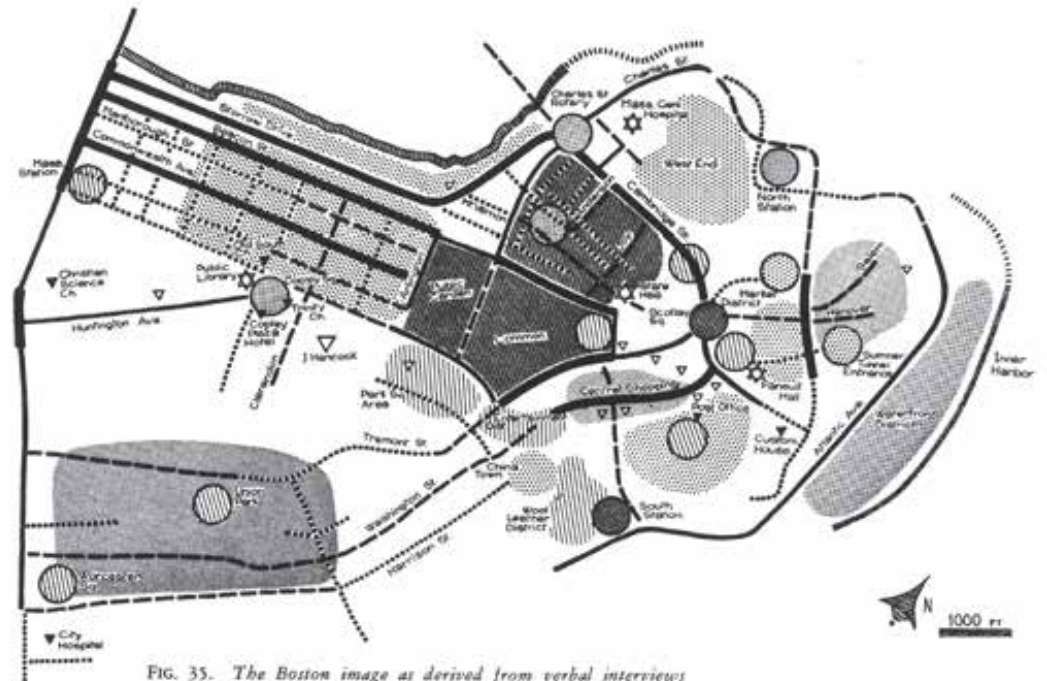
From Citizen to User

Social Space and Cognitive Mapping:
Prediction, Behavioral Analysis,
Subjectivity as new form of Objectivity

Guy Debord, Psychogeography 1957

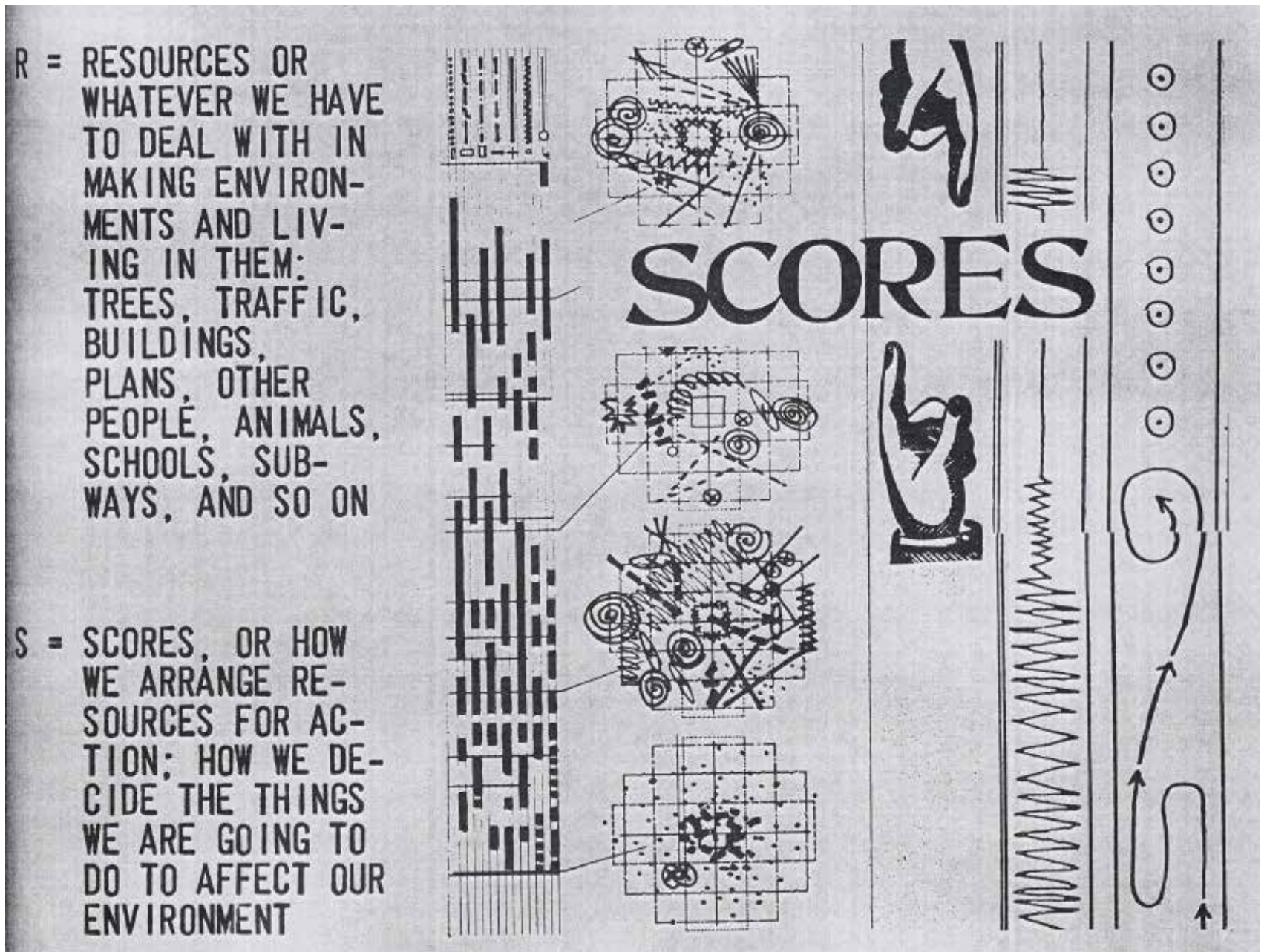


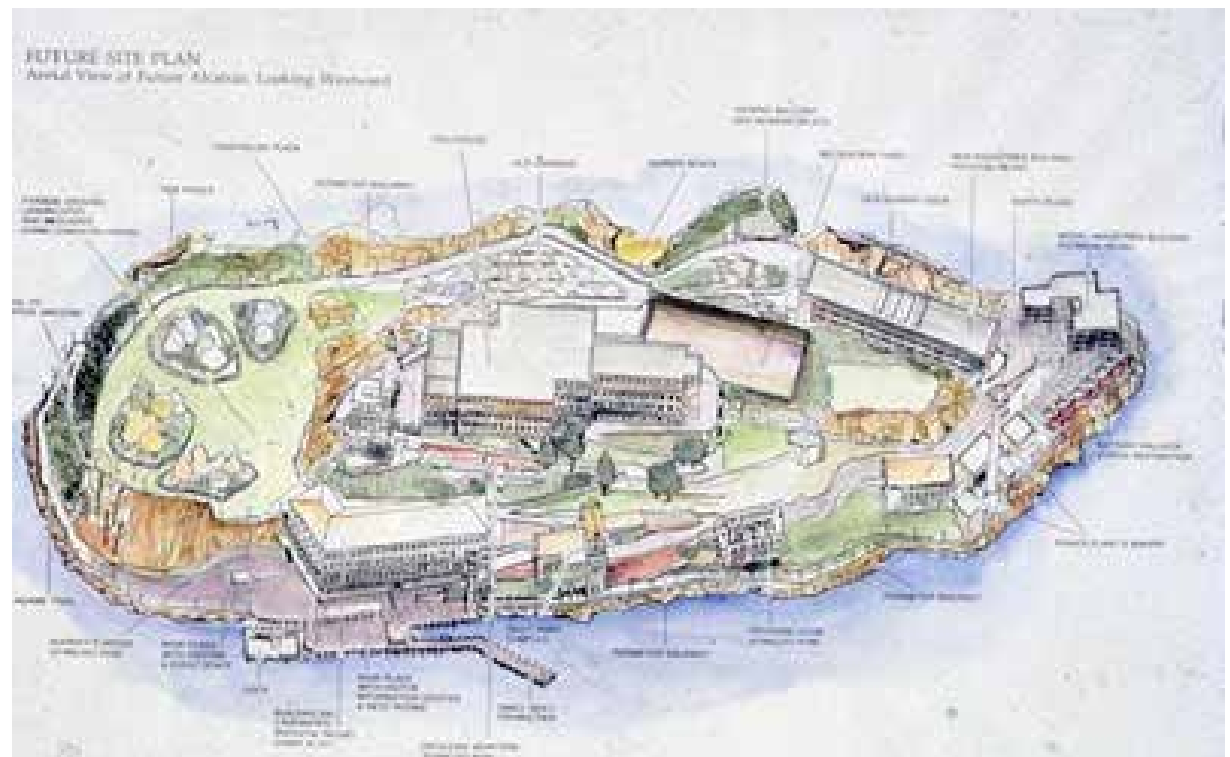
Kevin Lynch and Gyorgy Keppes,
Cognivite Mapping, 1960




Jeanne Haffner, *The View from Above* 2013
Orit Halpern, *Beautiful Data*, 2015

Operationalizing Models of Subjectivity in Landscape Design






Halprin's Scores for Ghirardelli Square 1960
Halprin's Plan for Alcatraz Island, 1988



Assessing Growth Control Regulations with the Environmental Simulator in the San Francisco Model

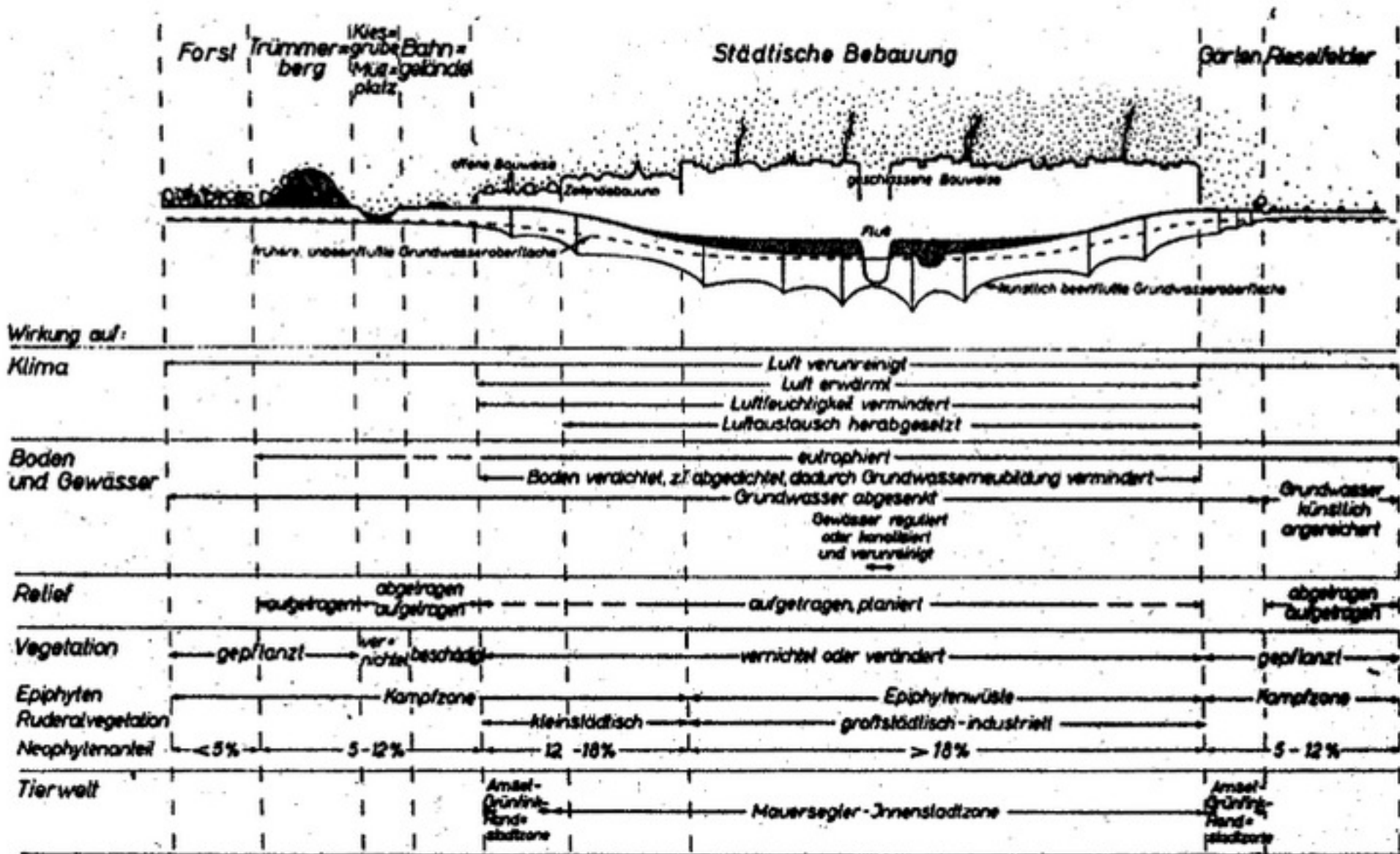
STOP THEM FROM BURYING OUR CITY UNDER A SKYLINE OF TOMBSTONES



Both the above pictures are of downtown San Francisco. Same spot. Same time of day. Same weather conditions. The top one was twelve years ago. The bottom one, last year. San Francisco was once light, hilly, pastel, open. Inviting. In only twelve years it has taken on the forbidding look of every other American city. Forty more skyscrapers are due in the next five years. They are as great a disaster for the city economically as they are esthetically. Ask a New York taxpayer.

What can you do to stop it?

Contact SAN FRANCISCO OPPOSITION, 520 Third Street (second floor) or telephone 397-9220.



Ecotopes of Berlin in Section
 Herbert Sukopp,
 Berlin School of Urban Ecology,
 1973

Animals As Habitat



SLOPE



SURFACE DRAINAGE



SOIL DRAINAGE



BEDROCK FOUNDATION



SOIL FOUNDATION



SUSCEPTIBILITY TO EROSION

Suitability Diagrams from
Ian McHarg's *Design With
Nature* (1969)



Squat-Tempelhof.blogspot.com (2009)



Squat-Tempelhof.blogspot.com (2009)



Senat will Volksentscheid kippen – Ghettos auf dem Feld statt Integration in der Stadt

WIR ORGANISIEREN UNS!
Telefon: 0176 588 34 716



Aktuelles



Spenden

Wir brauchen dringend Geld für unsere aktuelle Kampagne zur Rettung des Volksentscheids!
Hier können Sie Spenden >>>

Nächste Termine

Aktuell sind keine Termine vorhanden.

Pressespiegel

Pressespiegel

Pressemitteilungen der Initiative

Pressemitteilungen der Initiative

Versorgung Geflüchteter am LAGeSo weiter katastrophal

Hier zur [Pressemitteilung des Flüchtlingsrats](#) Berlin, 19.02.2016
Unzumutbare Wartesituation - Schutzsuchende übernachten in Wartezelten, Flüchtlinge leiden Hunger und werden kriminalisiert - rechtswidrig gekürzte Abschlagszahlungen

Sehr geehrter Herr Regierender Bürgermeister, sehr geehrte VolksvertreterInnen und MitarbeiterInnen des Landes Berlin..

Offener Brief der ehrenamtlichen Berliner Unterstützerguppen angesichts der Situation der Geflüchteten in unserer Stadt [Hier den ganzen Brief lesen \(pdf\)](#)

Auszug aus dem Offenen Brief vom 10.02.2016
(...) "Die Mindeststandards in den Gemeinschaftsunterkünften sind verbindlich einzuhalten. Eingeschränkte Standards in den Notunterkünften sind höchstens als



Allmende Kontor, Tempelhofer Freiheit 2014



The Berg, BIG Architects Proposal for Tempelhof, 2012

NEW PRESIDIO PARKLANDS PROJECT

Start Searching... 



[ABOUT](#) ▾ [DESIGN PHASE](#) ▾ [DESIGN TEAM](#) [PARTICIPATE](#) ▾ [COMMENT](#) ▾ [DONATE](#) [NEWS](#)





TWEETS **2,953** FOLLOWING **272** FOLLOWERS **2,884** LIKES **829**



Follow

Presidio of SF

@presidiosf

Enjoy news and photos, as well as tips for experiencing the Presidio. This is the official Twitter site for the Presidio and the Presidio Trust.

San Francisco, CA

presidio.gov

Joined December 2010

Tweets Tweets & replies Photos & videos



Presidio of SF @presidiosf · 5h


100 years ago, the 24th Infantry Regiment left the Presidio after 4 months. Learn more: ow.ly/YLPDZ #tbt #BlackHistoryMonth 🍌

1



Presidio of SF @presidiosf · 12h

Imaginations run wild at Creative Family Fun every weekend at the Officers' Club! This weekend: make fun bookmarks.



Creative Family Fun: Bookmark Buddies

Tweet to Presidio of SF



Explore!

Your World!



Learn!

About Life!



Record!

Add Observations!

Welcome!

to **iNaturalist.org**, where you can **record** what you see in nature, **meet** other nature lovers, and **learn** about the natural world.

[Learn More »](#)

[Sign Up!](#)

My Observations

- White Fir** 8/22/2015
 note twisted needles also ... **1**
- Sierran Treefrog** 8/22/2015
 No description **3**
- Saxinis** 8/22/2015
 No description **1**
- White-headed Woodp...** 8/22/2015
 No description **1**
- Epilobium** 8/22/2015
 No description **3**
- Underwings** **5**

Recent additions

A **Phobaeticus chani**
 Observer: valerita1493
 Date: November 6, 2014
 Date added: November 07, 2014
[View »](#)



B **Chinches y parientes**
 Observer: lgwoolfolk
 Date: November 5, 2014
 Date added: November 07, 2014
 3 photos »
 ID Please! [View »](#)



C **Felis Catus Gato Domestic**
 Observer: amanda-santiago31
 Date: the past
 Date added: November 07, 2014
[View »](#)



D **Genus Menyanthes**
 Observer: meurkc
 Date: October 10, 2014
 Date added: November 08, 2014
 ID Please! [View »](#)



Map Satellite

Map showing observation locations marked A, B, C, and D across the world. A: Europe, B: North America, C: Atlantic Ocean, D: Asia.

Google Terms of Use

Wildlife Camera Project

A Glimpse into the Secret Lives of Mt. Tam

The One Tam partner agencies are using motion-activated cameras to study wildlife on public lands around Mt. Tam. Also known as the Marin Wildlife Picture Index Project, this community science project depends on volunteers to assist at every step along the way.

In the Lab

For those who enjoy viewing wildlife photos, this is your chance to spot a mountain lion, baby coyote, or family of foxes! Our cameras collect hundreds of thousands of images, and each one needs to be checked by human eyes. Twice a month, volunteers can come learn to identify the mammals captured on camera and enter the images into our database. In 2015, our volunteers cataloged over 200,000 photos!



Coyote carrying fawn, part two.